


















## Grey Ribbon Ride 50mi KOM

- |          |   |   |
|----------|---|---|
| 0 mi     |    | Start   |
| 0.34 mi  |    | Turn left at Gayley Mill Rd/Pumpkintown Rd/SC-288 |
| 2.48 mi  |    | Turn right at N River Rd                          |
| 6.45 mi  |    | Turn left at SC-11/US-276                         |
| 6.63 mi  |    | Turn left at Moody Bridge Rd                      |
| 8.8 mi   |    | Slight right at Talley Bridge Rd                  |
| 8.89 mi  |    | Slight left to stay on Talley Bridge Rd           |
| 12.43 mi |    | Turn right at SC-11/SC-8                          |
| 12.68 mi |    | Slight left at SC-8                               |
| 20.52 mi |  | Turn left at Caesars Head Dr                      |
| 27.1 mi  |  | Slight right at SC-8                              |
| 28.67 mi |  | Turn right at SC-11/SC-8                          |
| 29.05 mi |  | Turn left at SC-8                                 |
| 38.5 mi  |  | Slight left at Rhymes Ln                          |
| 38.66 mi |  | Turn left at Earls Bridge Rd/SC-186               |
| 53.33 mi |  | Turn right at US-276                              |
| 53.37 mi |  | Stop  |

**Keith Houston 864-915-2497**  
**Jeni Schumacher 864-329-6481**